



ESOC European Ski Orienteering Championships 2016
JWSOC Junior World Ski Orienteering Championships 2016
EYSOC European Youth Ski Orienteering Championship 2016
29.02. – 07.03. 2016 ♦ Obertilliach ♦ Austria



www.skio2016.at

Team Officials' Meeting

EYSOC & JWSOC Sprint

ESOC Mixed Sprint Relay

Monday, February 29, 2016

ESOC / WCup

JWSOC

EYSOC

Officials' SkiO2016



Event Leadership Team

IOF Senior Event Advisor	Hansruedi Häny
National Controller	Wolf Eberle
Event Director	Hans Georg Gratzer

Jury

Bulgaria (BUL)	Valentin Garkov
Slovakia (SVK)	Juraj Nemec
Finland (FIN)	Tapani Partanen

Competition will follow the IOF COMPETITION RULES FOR INTERNATIONAL ORIENTEERING FEDERATION (IOF) SKI ORIENTEERING EVENTS, valid from 1 November 2015.

In case of dispute between information published in bulletin 4 or program booklet and information shared at the Team Officials' the later is ranked first.

Sorry



Sorry about the troubles from today.

We had a difficult situation with heavy snowfall over the night and in the morning.

About lost SI units, please inform the competitors it is not necessary to box the unit. The SI units will be fixed with an additional clamp.

Roll-Call

Bulgaria

Czech Republic

Estonia

Finland

Germany

Hungary

Italy

Latvia

Lithuania

Norway

Romania

Russ. Federation

Slovakia

Slovenia

Sweden

Switzerland

Ukraine

United States

Austria



Programme of the week - update



Date	ESOC & Wcup	JWSOC	EYSOC
Sunday 28 th February	Model Event	Model Event	Model Event
Monday 29 th February	Sprint		
Tuesday 1 st March	Mixed Sprint Relay	Sprint	Sprint
Wednesday 2 nd March	Middle (Mass start)	Middle (Mass start)	Middle (Mass start)
Thursday 3 rd March	Day off	Day off	Day off
Friday 4 th March	Long	Long	Long
Saturday 5 th March	Relay	Relay	Relay

Programme TUE, March 1st



start	end	activity	location
08:30	16:00	CC open	CC Arena
10:00		EYSOC - Sprint	Arena
11:00		JWSOC - Sprint	Arena
13:00		ESOC – Mixed Sprint Relay	Arena
14:30		Deadline for entry Middle	CC Arena
18:00		Team officials' meeting	Conference Center
19:00		Prize giving ceremony	Plaza

Courses



JWSOC sprint	Lengtht (straight line)	Lengtht (optimal route)	Controls	Climbing	% quickly tracks	Winner time
women	2,6 km	3,4 km	9	50		
men	2,6 km	4,5 km	12	60		
EYSOC sprint	Lengtht (straight line)	Lengtht (optimal route)	Controls	Climbing	% quickly tracks	Winner time
women	2,3 km	2,8 km	9	45		
men	2,6 km	3,4 km	9	50		

ESOC mixed relay	Lengtht (straight line)	Lengtht (optimal route)	Controls	Climbing	% quickly tracks	Winner time
women	1,7 – 1,9 km	2,15 – 2,25 km	5	30 – 40 m	50 – 80 %	8– 9 min
men	1,75 – 2,2 km	2,2 – 2,45 km	6	40 – 60 m	50 – 80 %	8– 9 min

First leg will be 150 m longer

Maps & Terrain



Sprint

Same Map & Terrain as today

Mixed Sprint Relay

Terrain

Slopes, forest and open area

Maps

Revision: First mapped in 2015 with latest revision in February 2016

Standard ISSkiOM 2014

Scale 1:5.000

Contour interval 5 m

Print format A4

Snow conditions & Tracks



Snow conditions

Perhaps some new snow during the night

Tracks

Tracks will be prepared last time tomorrow morning.

EYSOC and JWSOC

Tracks as today

There is a street crossing during the race. Crossing the street is only allowed at marked location with traffic guards. It is forbidden to use the road.

ESOC

Rough track, partly profiled

Starting Sequence - Sprint

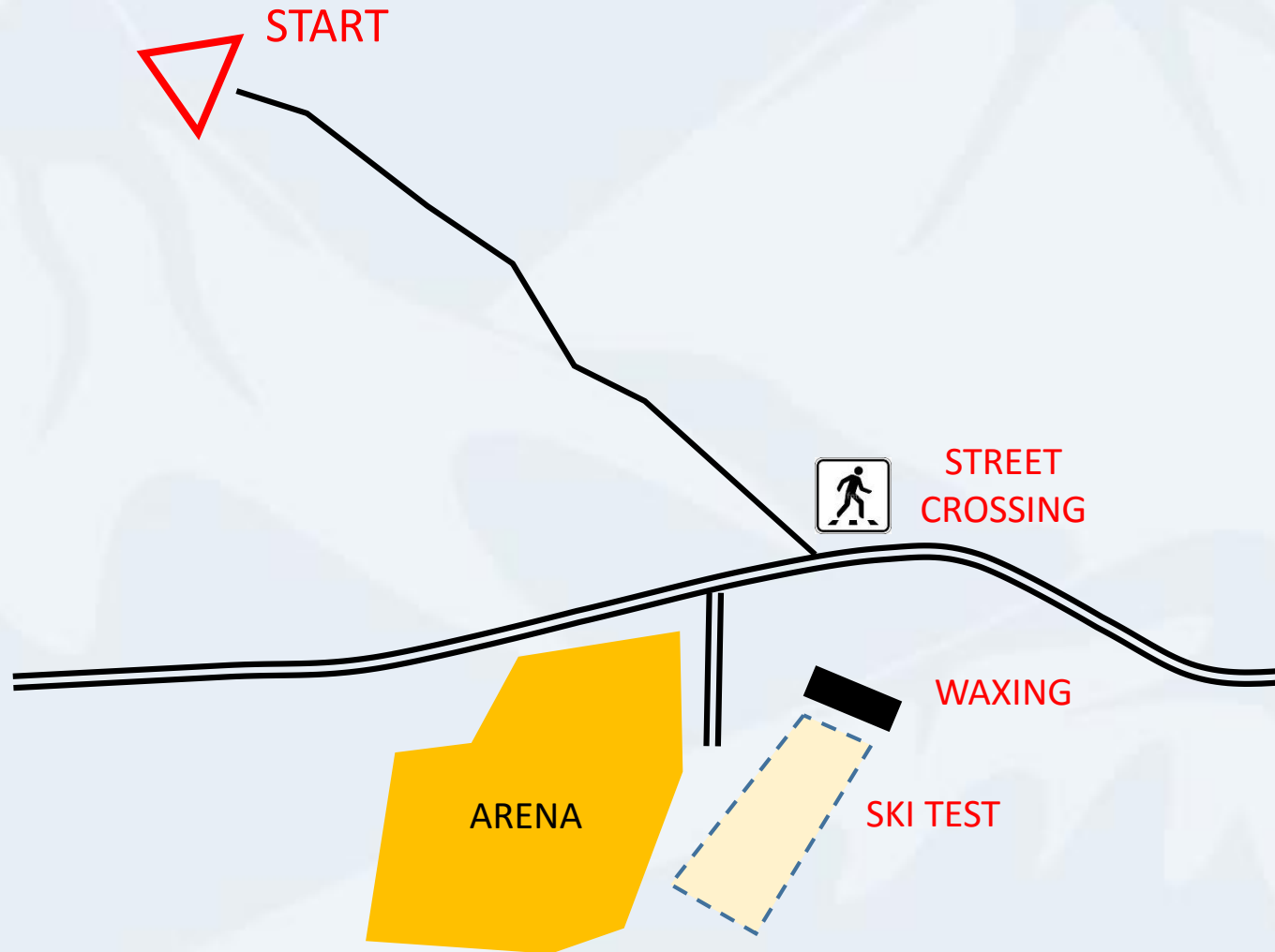


GPS Tracking
Serving Counter

*Athlete will be released by start chief
at starting time according start list*



Start – Sprint EYSOC + JWSEOC

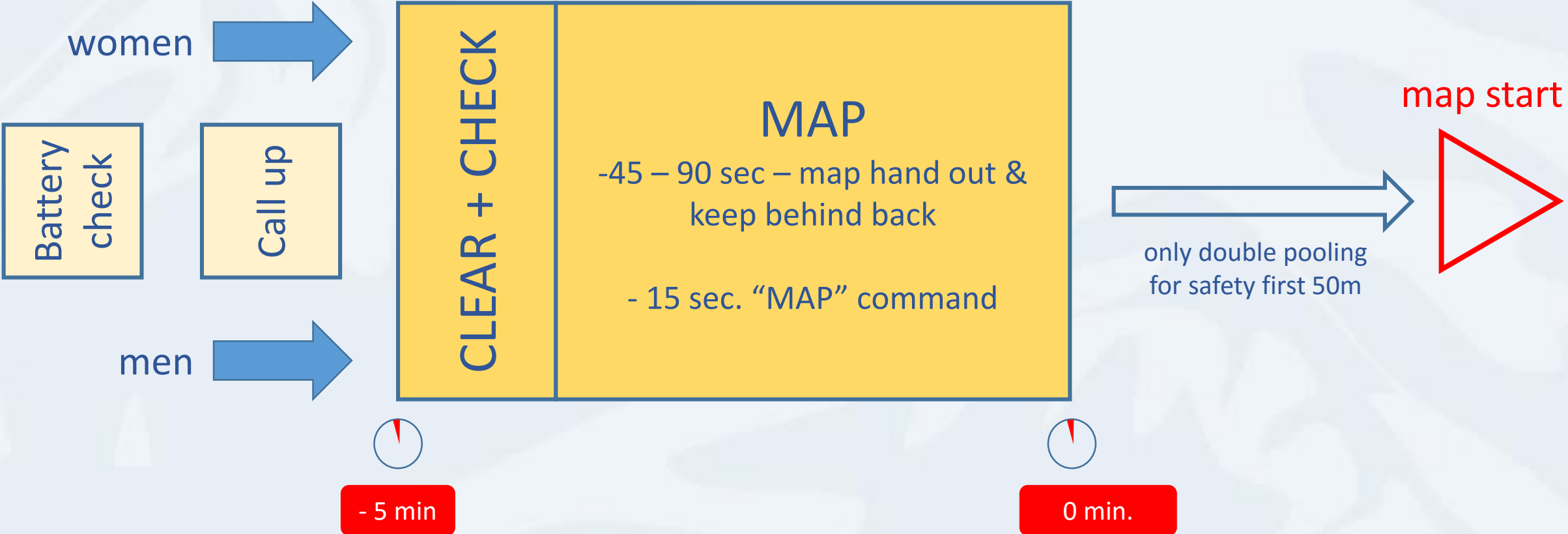


Mass Start - Mixed Sprint Relay



GPS Tracking
Serving Counter

1st lap women



GPS Tracking
Serving Counter

women



Battery
check

Call up

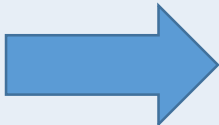
CLEAR + CHECK

MAP

-45 – 90 sec – map hand out & keep behind back

- 15 sec. “MAP” command


men




- 5 min

0 min.

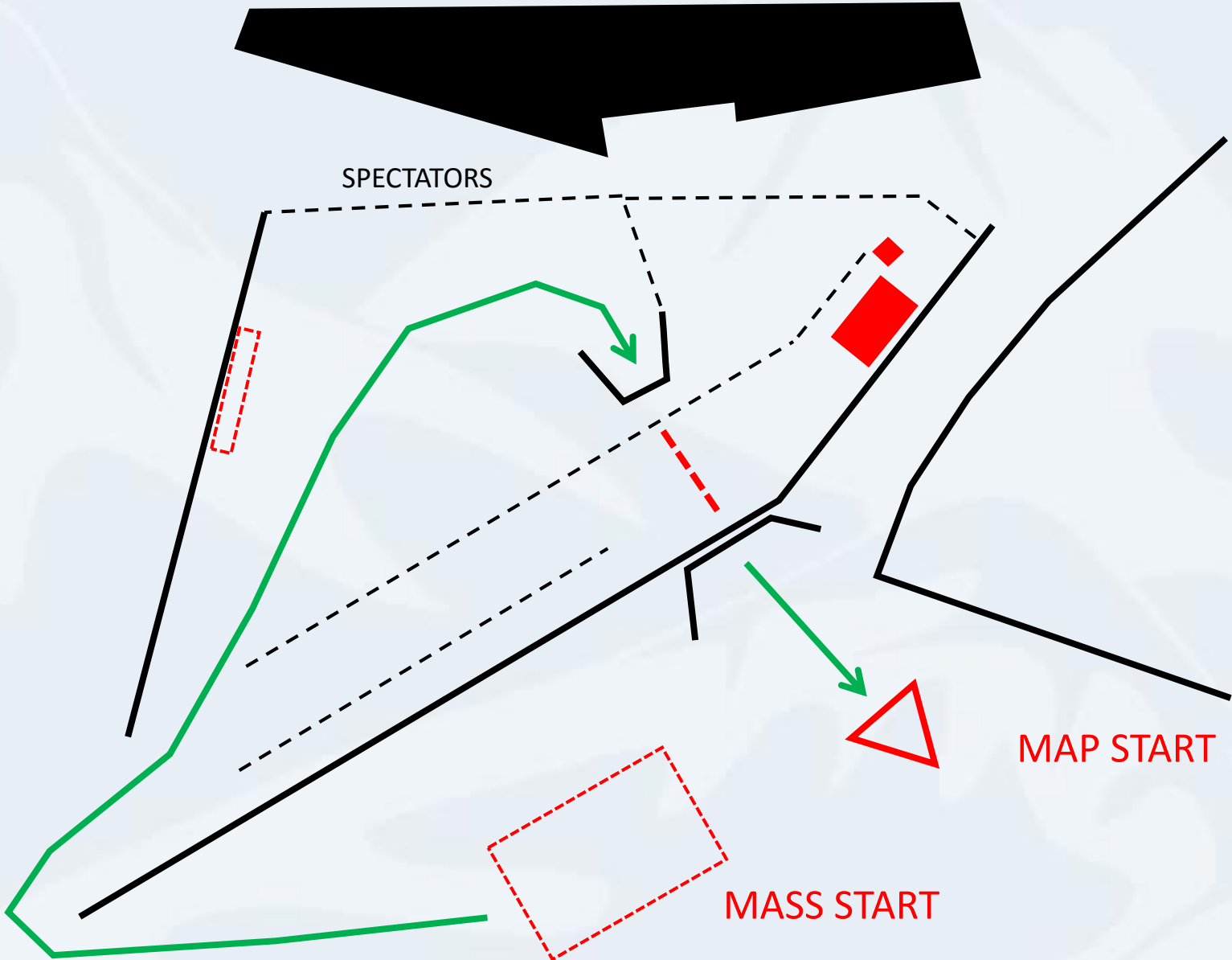
map start



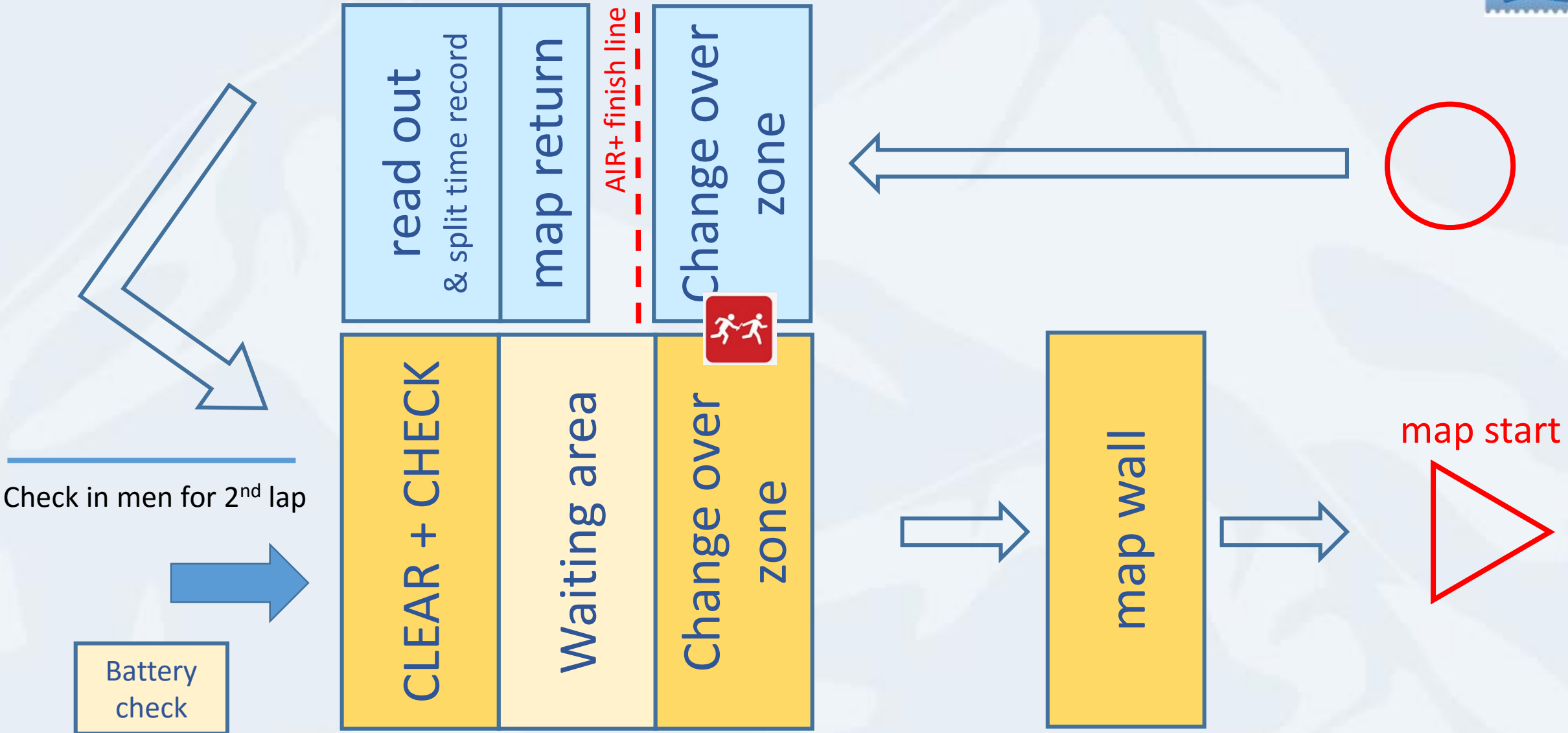
only double pooling
for safety first 50m



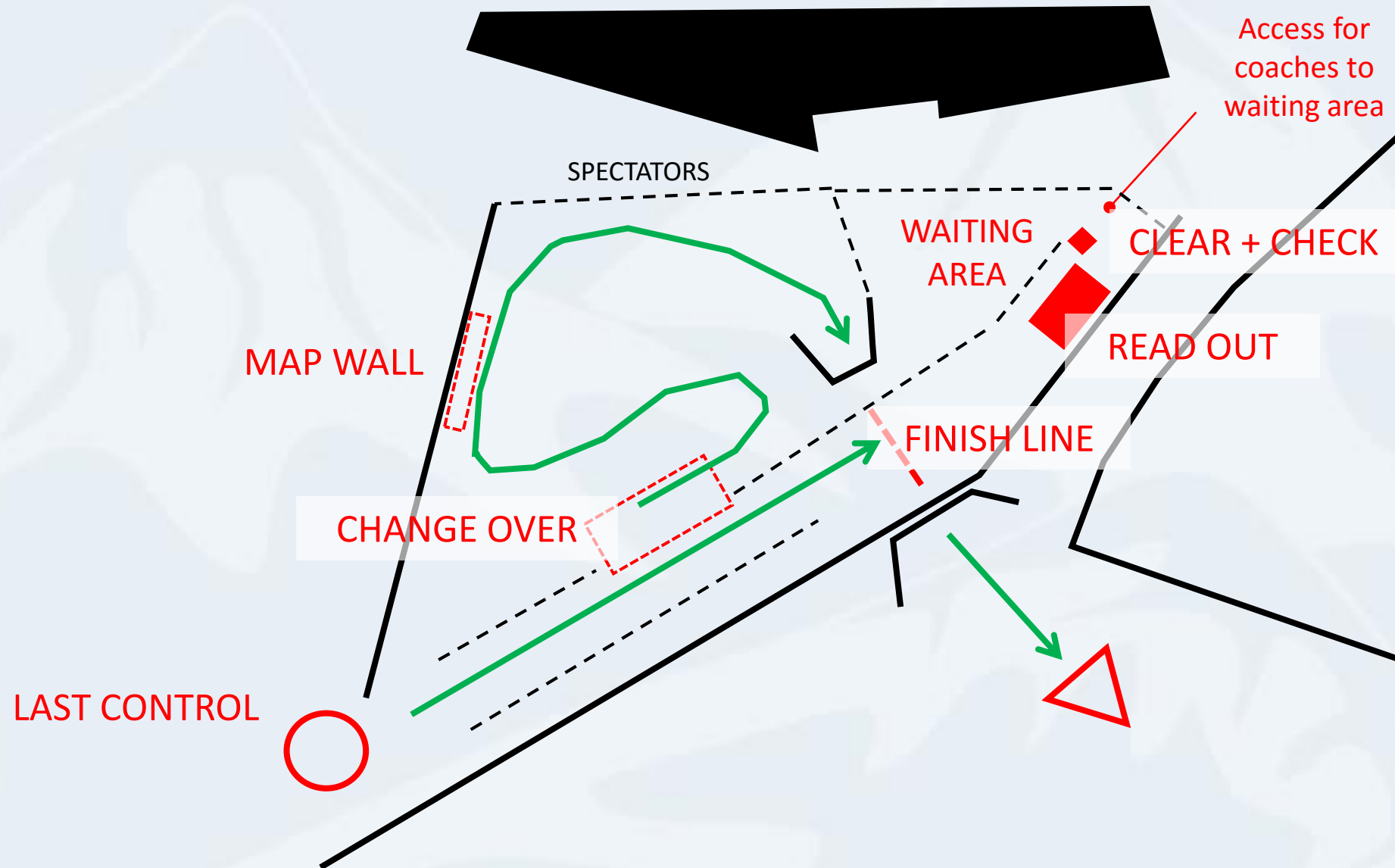
Mass Start - Mixed Sprint Relay



Relay change over



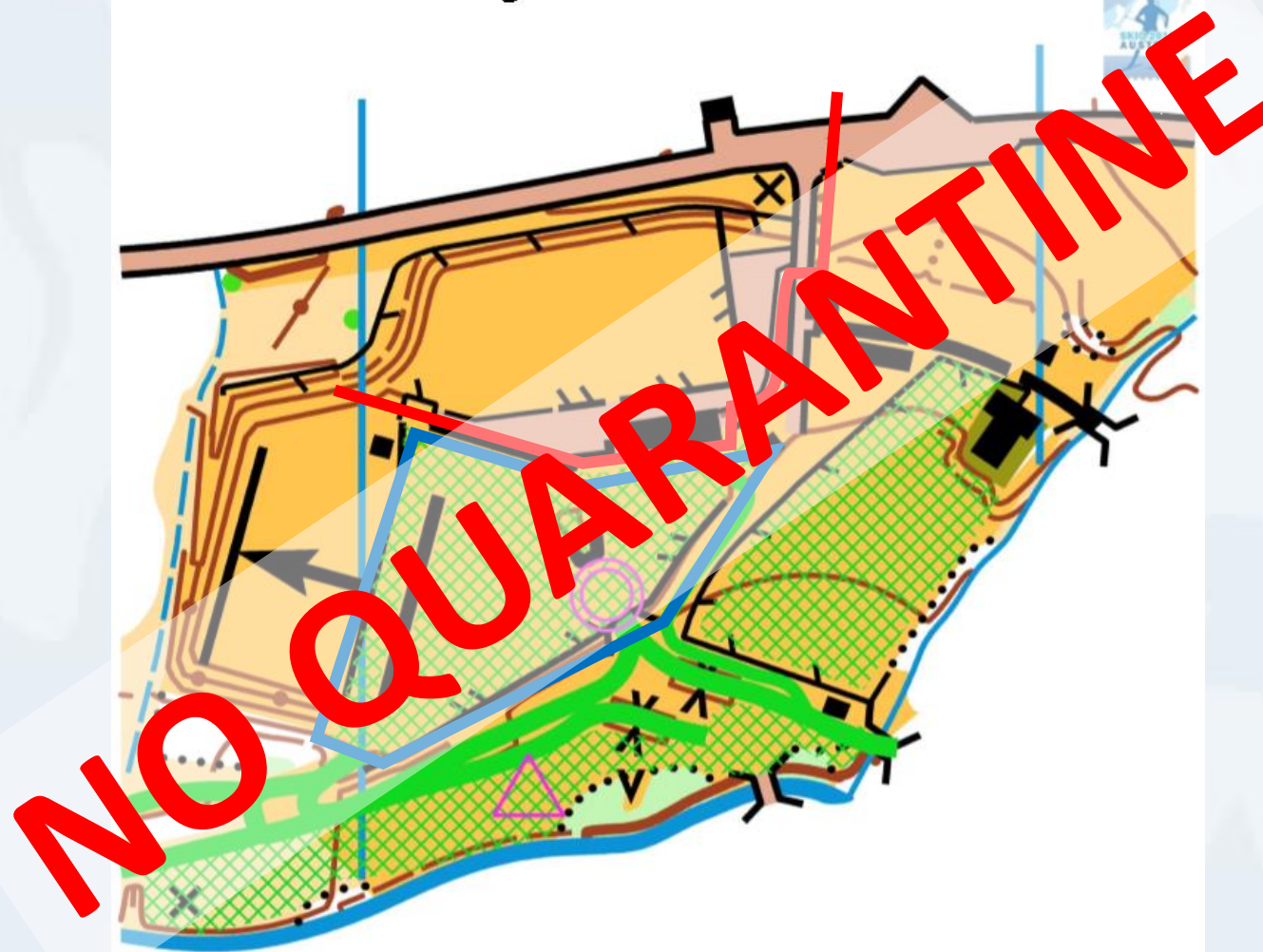
Finish + Change Over – Mixed Sprint Relay



Quarantine



Arena Ski Orienteering 2016



GPS Tracking




GPS Tracking devices according start list

GPS tracking devices will be hand over at the pre-starting area. Please instruct your athletes to pick up the GPS tracking device prior to call-up.

Please ensure that GPS tracking devices are properly fixed to the number vests.

Weather forecast



<http://www.bergfex.at/golzentipp-obertilliach-lesachtal/wetter/prognose/#1>



Flower & prize giving ceremony



Flower ceremony

The flower ceremony will take place in the area immediately after each competition is finished.

Please ensure that your athletes are present.

Prize giving ceremony

The prize giving ceremony will start at 19:00 at the Plaza in Obertiliach.

We ask all winners to gather 15 minutes before at the entrance of the Conference Center.



Q&A

Wir danken unseren Sponsoren und Partnern für Ihre Unterstützung

Institutional Partners



Sponsors



Partners



Supply Partners



We wish you all a safe and successful competition!

Rock the snow

The IOF and organizer team